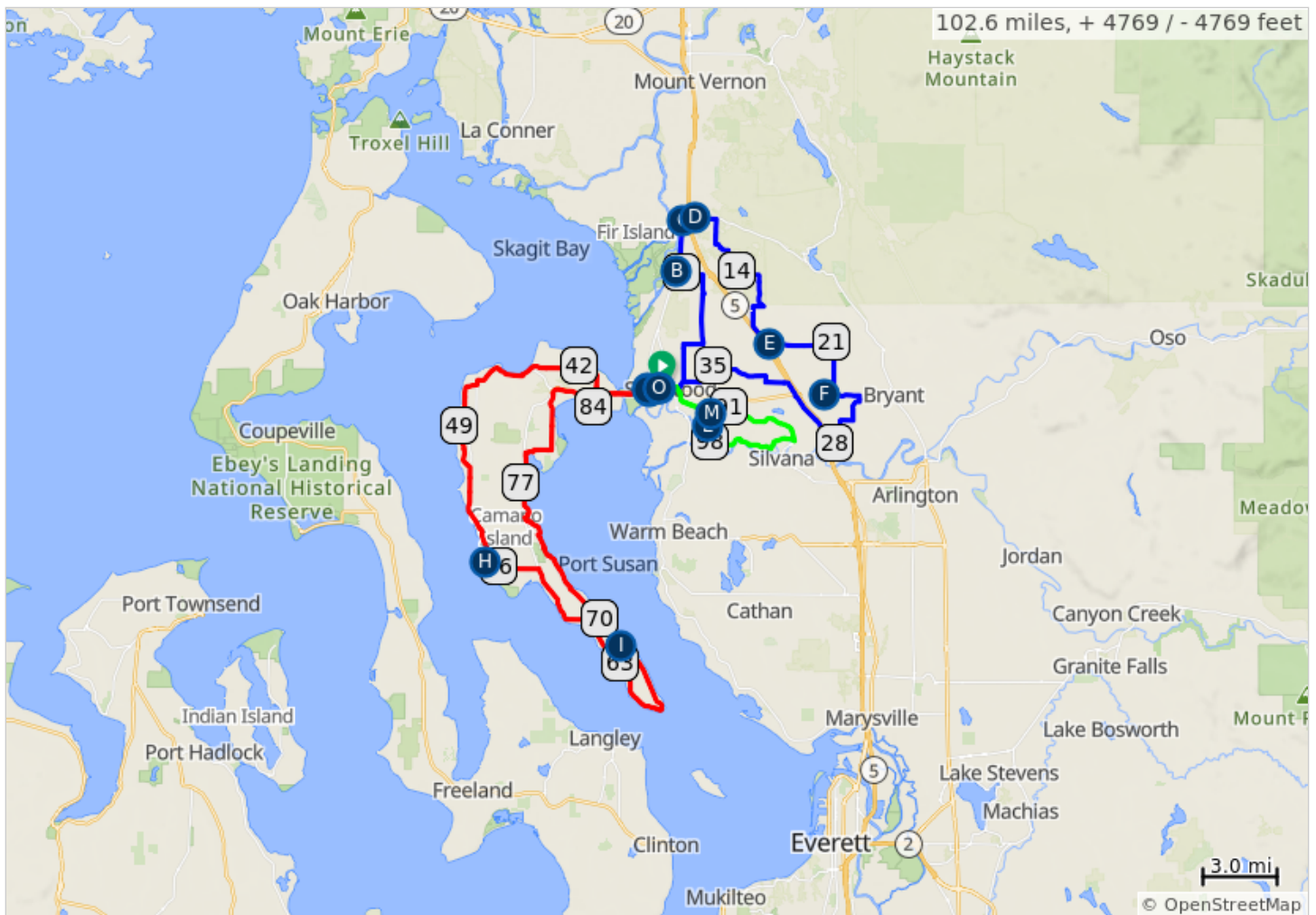


McClinchy - 103 Miles - BLUE > ORANGE > GREEN

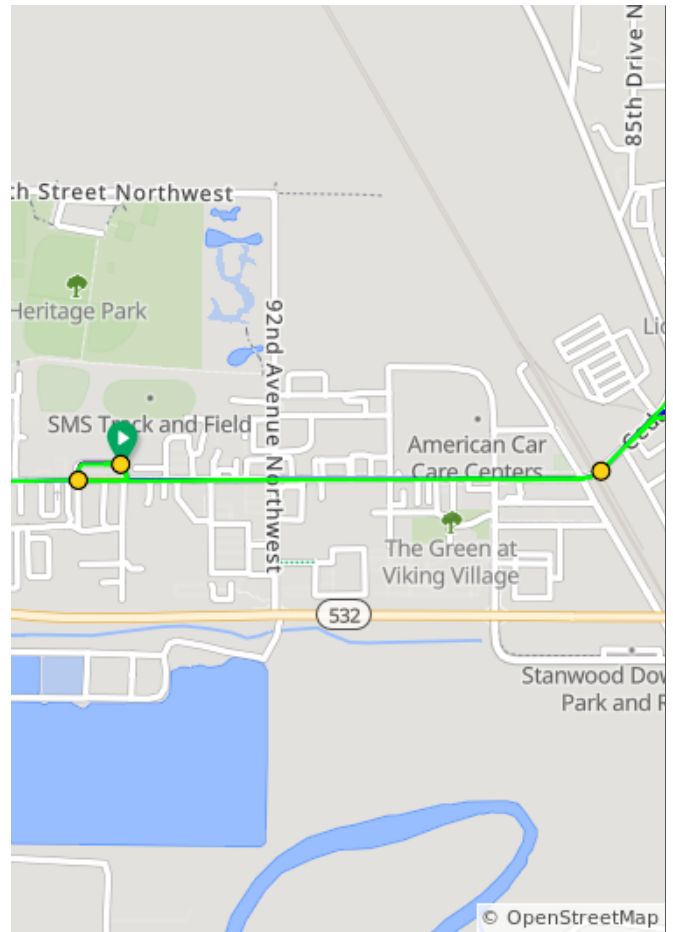


| | | | |
|----|--|----|---|
| A. | Start / Finish at Stanwood Middle School | I. | Walter G Hutchison Park |
| B. | Ride Single File | J. | left turn to 102nd |
| C. | Busy Intersections | K. | Saal Brewing |
| D. | Ride Single File | L. | End of Road in 0.5 Miles |
| E. | Bonhoeffer Rest Stop | M. | End Of Road |
| F. | Ride Single File next 2 miles | N. | Stanwood Middle School |
| G. | SAAL Brewing | O. | McClinchy Camano Climb start location . |
| H. | Cama Beach State Park Rest Stop | | |



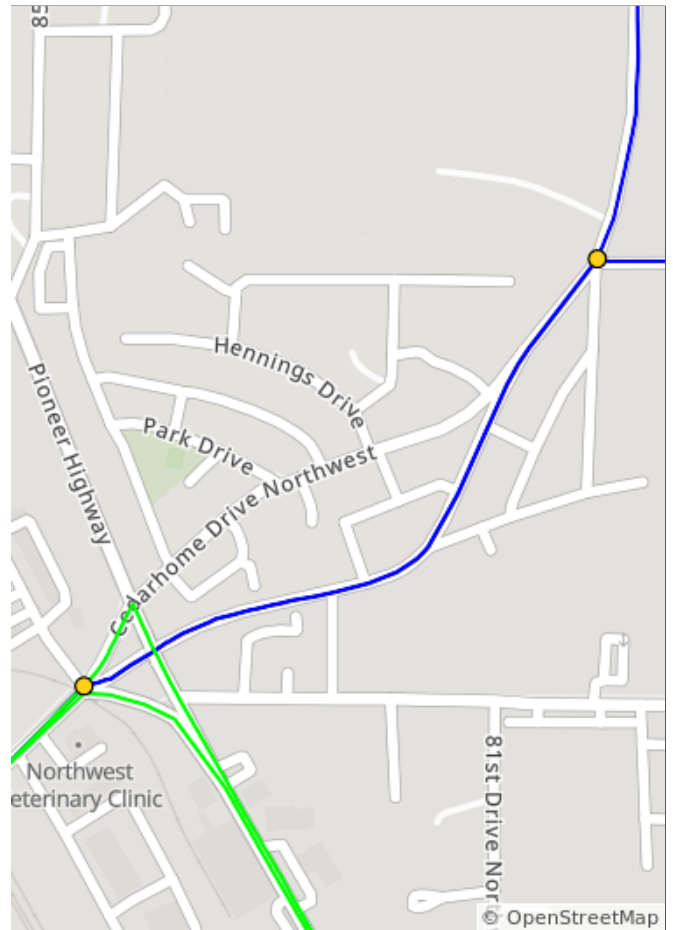
McClinchy - 103 Miles - BLUE > ORANGE > GREEN

| Dist | Type | Note |
|------|------|--|
| 0.0 | 📍 | Start of route |
| 0.1 | ← | L onto 271st St NW |
| 0.7 | ↑ | Continue onto Cedarhome Dr, go uphill under bridge |



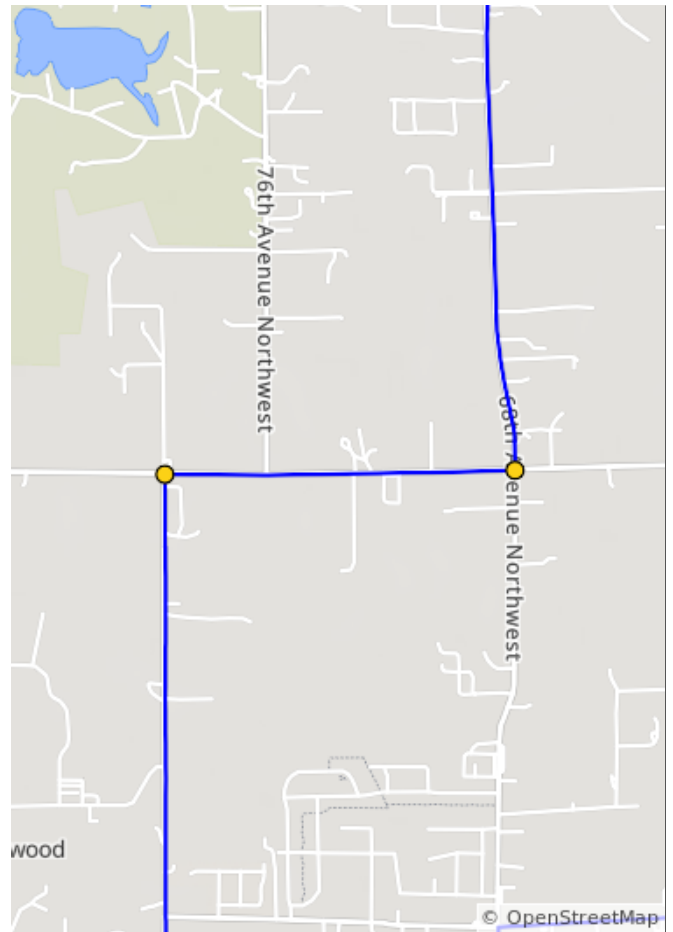
0.7 miles. +5/-0 feet

| Dist | Type | Note |
|------|------|---|
| 0.7 | ↙ | Slight L (straight up hill) to stay on Cedarhome Dr |
| 1.1 | ↑ | Continue onto 80th Ave NW |



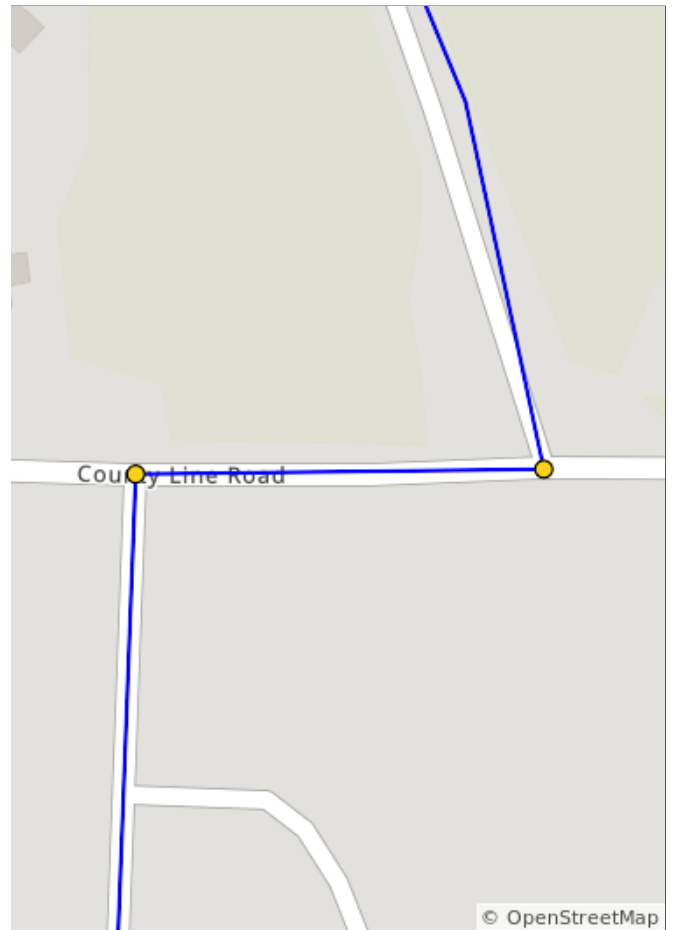
0.5 miles. +122/-0 feet

| Dist | Type | Note |
|------|------|-------------------------------|
| 2.7 | → | R onto 300th Street Northwest |
| 3.4 | ← | L onto 68th Avenue Northwest |



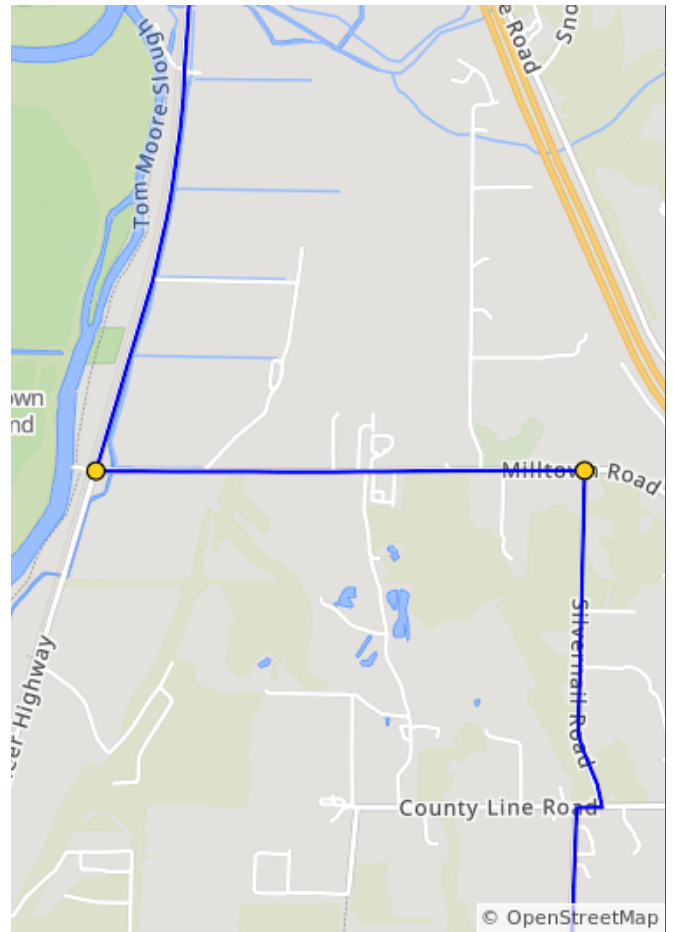
2.3 miles. +9/-34 feet

| Dist | Type | Note |
|------|------|-------------------------|
| 5.5 | → | R onto County Line Road |
| 5.5 | ← | L onto Silvernail Road |



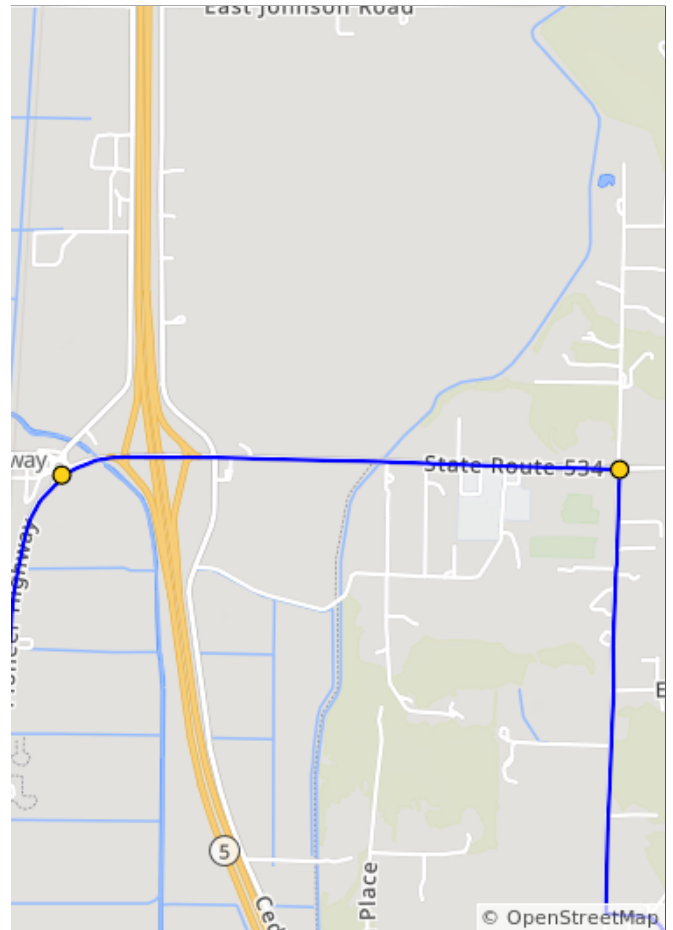
2.1 miles. +0/-0 feet

| Dist | Type | Note |
|------|------|------------------------------|
| 6.3 | ← | L onto Milltown Road |
| 7.4 | ↻ | Sharp R onto Pioneer Highway |



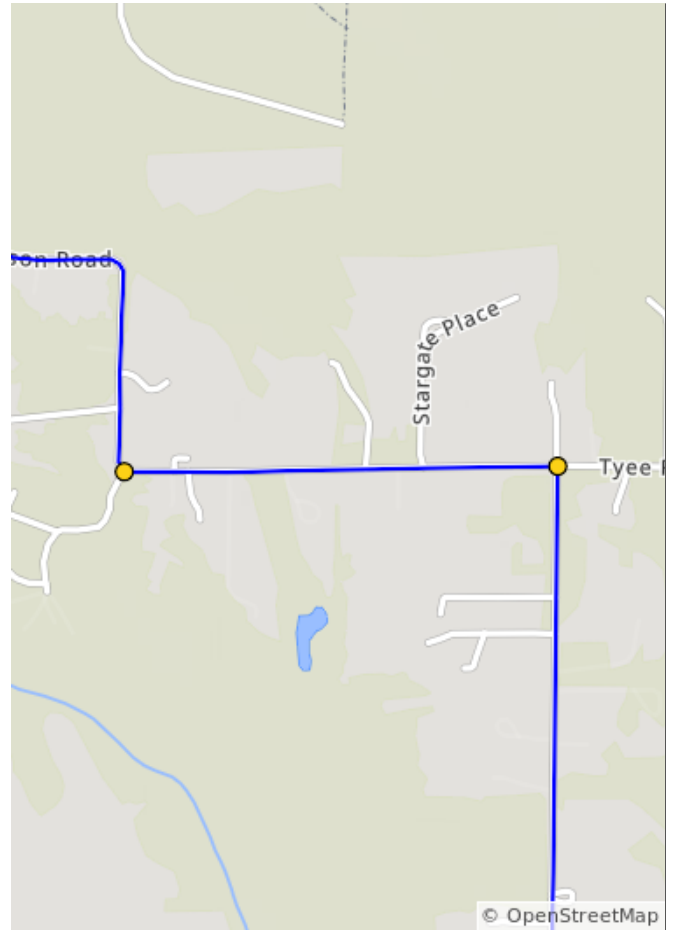
1.9 miles. +18/-157 feet

| Dist | Type | Note |
|------|------|--|
| 9.7 | ↑ | At roundabout, take exit 1 onto Highway 534, be careful crossing freeway onramps |
| 10.9 | → | R onto Bulson Road |



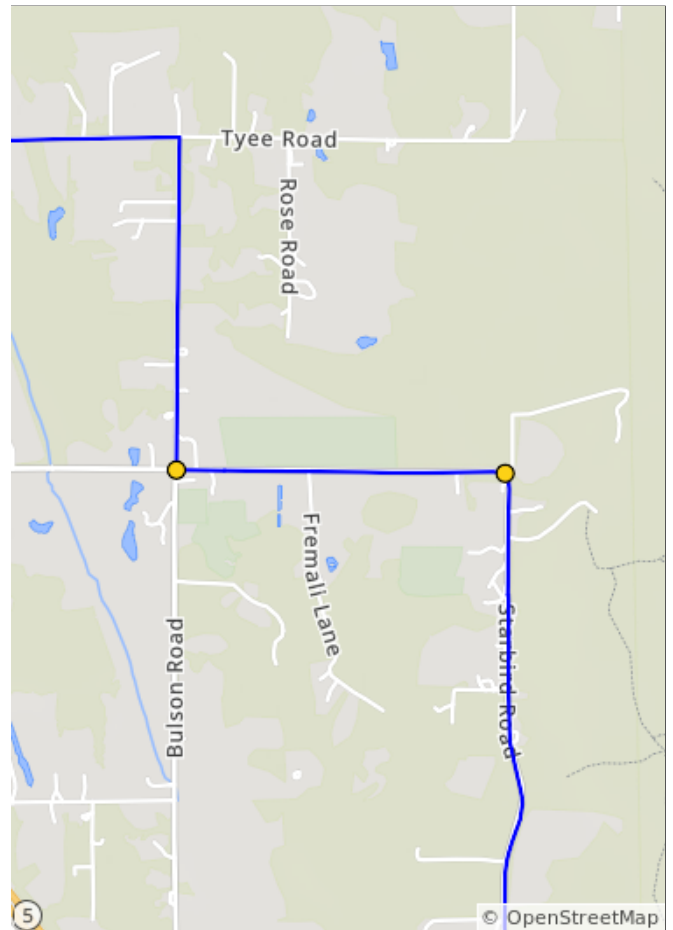
3.5 miles. +89/-0 feet

| Dist | Type | Note |
|------|------|--------------------|
| 12.8 | ← | L onto Bulson Road |
| 13.3 | → | R onto Bulson Road |



2.3 miles. +51/-0 feet

| Dist | Type | Note |
|------|------|----------------------|
| 14.0 | ← | L onto Starbird Road |
| 14.8 | → | R onto Starbird Road |



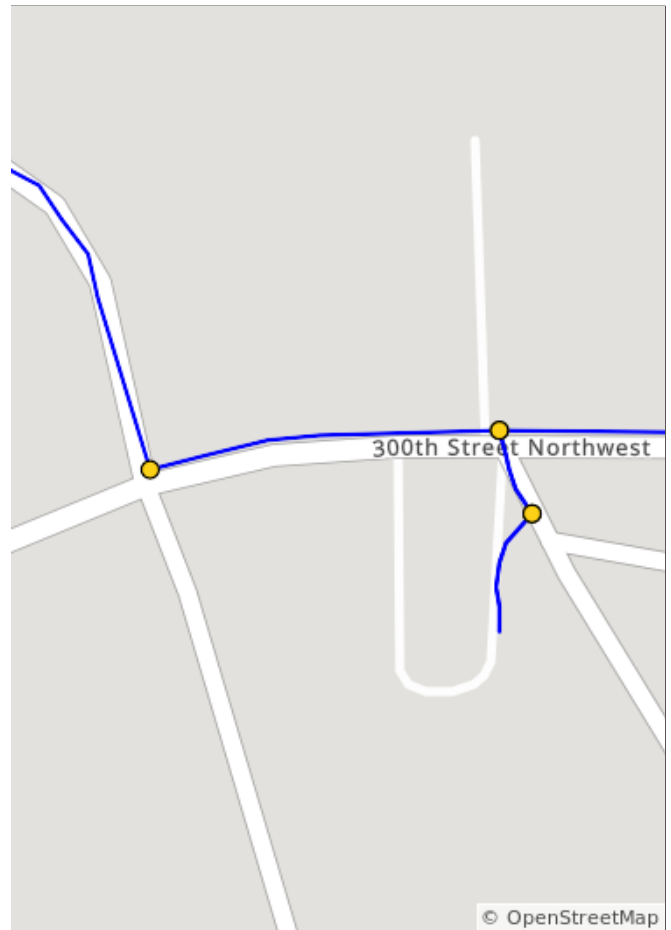
1.5 miles. +48/-10 feet

| Dist | Type | Note |
|------|----------|---|
| 15.5 | ↑ | Continue onto English Grade Rd |
| 16.1 | → | Sharp R onto 324th St NW |
| 16.3 | <i>i</i> | L Turn in 0.2 miles Left Turn in 0.2 miles |
| 16.5 | ← | L onto 36th Ave NW/Brandstrom Rd |



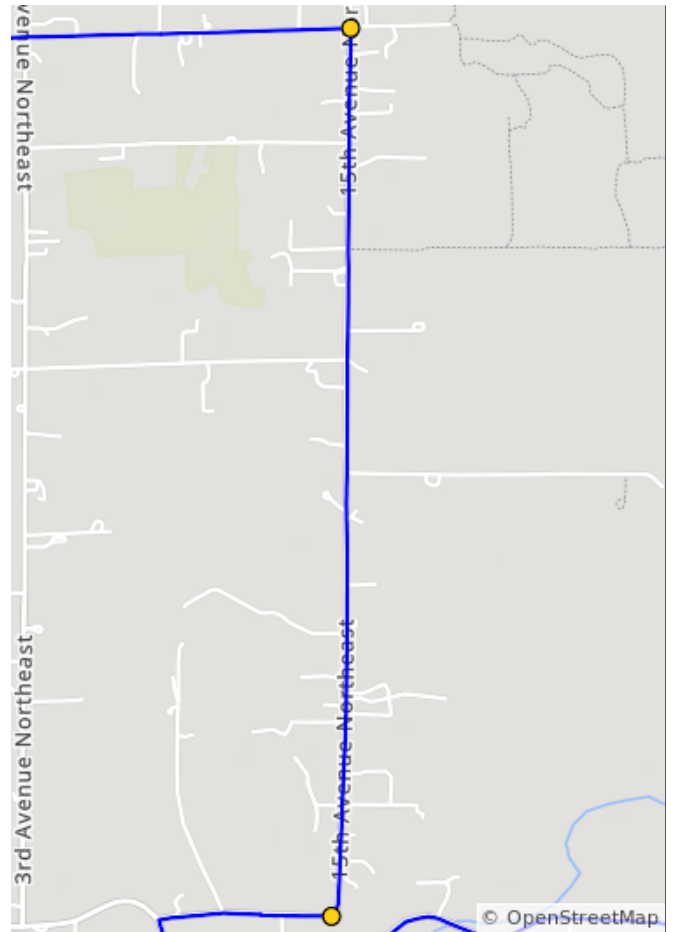
1.8 miles. +40/-81 feet

| Dist | Type | Note |
|------|------|----------------------------------|
| 18.3 | ← | L onto 300th St NW/Freeborn Rd |
| 18.4 | → | R into rest stop |
| 18.4 | → | R |
| 18.4 | ← | L toward 300th St NW/Freeborn Rd |
| 18.4 | → | R onto 300th St NW/Freeborn Rd |



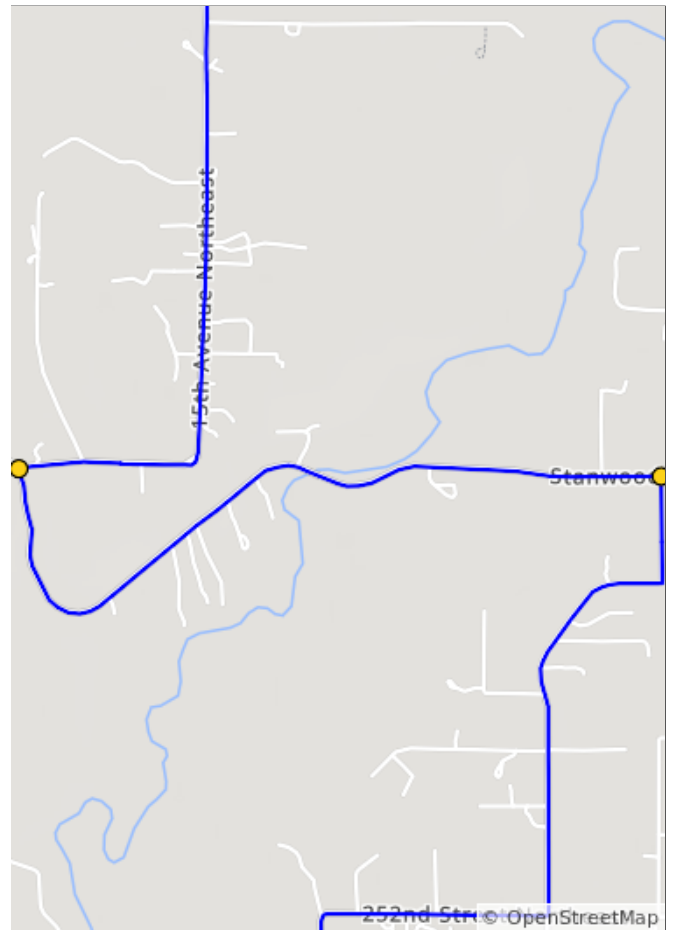
1.9 miles. +16/-0 feet

| Dist | Type | Note |
|------|------|--|
| 21.0 | ➔ | R onto 15th Ave NE |
| 23.0 | ➔ | 15th Ave NE turns slightly R and becomes 268th St NE |



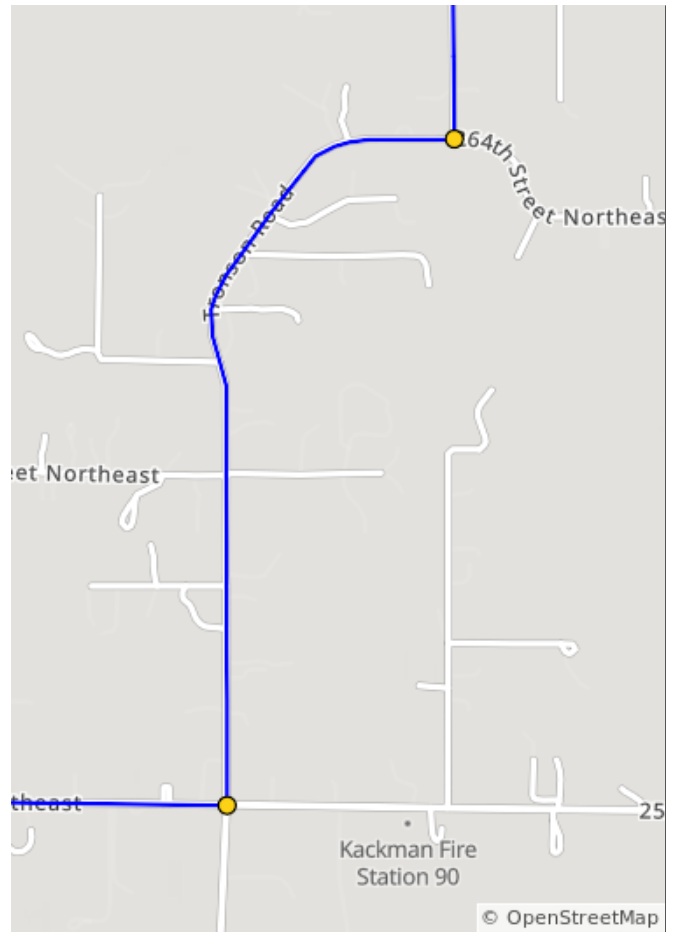
4.6 miles. +0/-285 feet

| Dist | Type | Note |
|------|------|-----------------------------|
| 23.4 | ➔ | L onto Stanwood Bryant Road |
| 25.2 | ➔ | R onto Tronson Road |



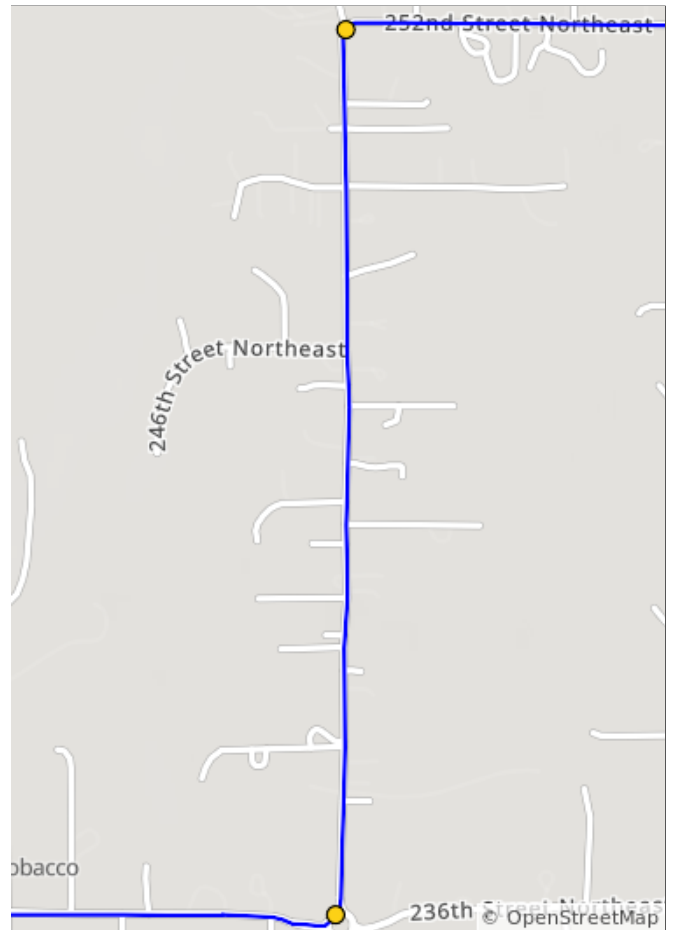
2.2 miles. +61/-78 feet

| Dist | Type | Note |
|------|------|-------------------------------|
| 25.5 | → | R onto Tronson Road |
| 26.4 | → | R onto 252nd Street Northeast |



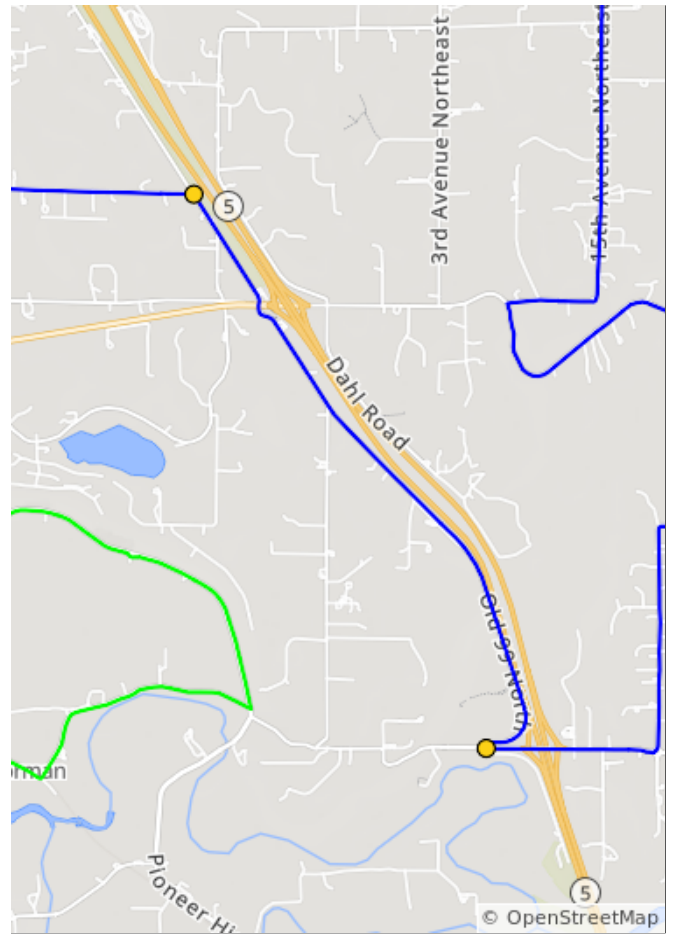
1.2 miles. +46/-13 feet

| Dist | Type | Note |
|------|------|--|
| 26.9 | ↙ | Slight L onto 19th Avenue Northeast |
| 27.9 | → | At roundabout, take exit 1 onto 236th Street Northeast, use caution near gas station |



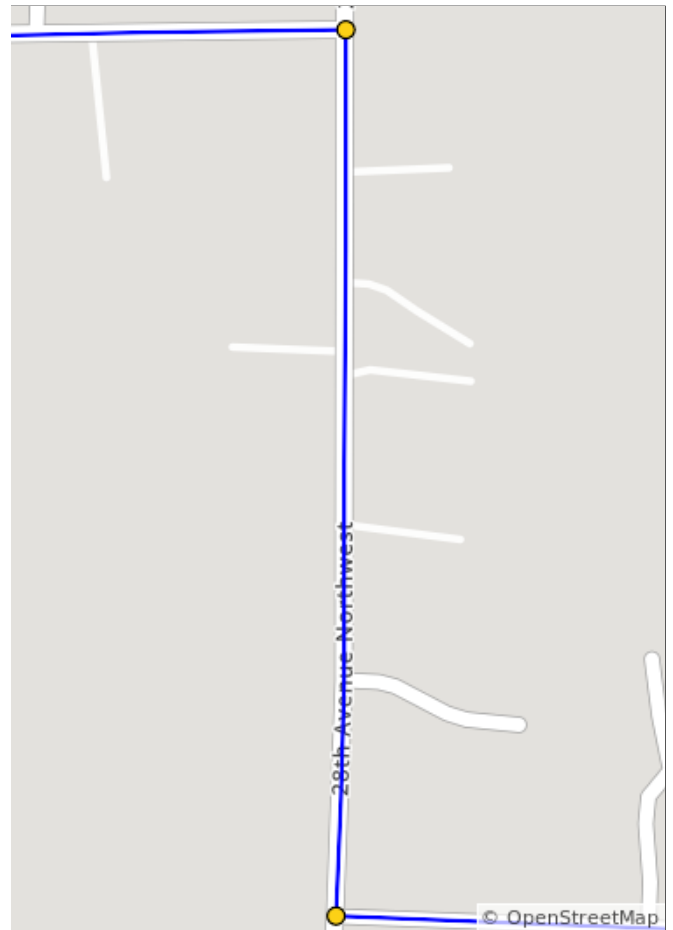
1.5 miles. +31/-19 feet

| Dist | Type | Note |
|------|------|---|
| 28.7 | ➔ | R onto Old 99 N, caution around single file and steel plate |
| 31.8 | ➔ | L onto Beck Rd - 276th avenue |



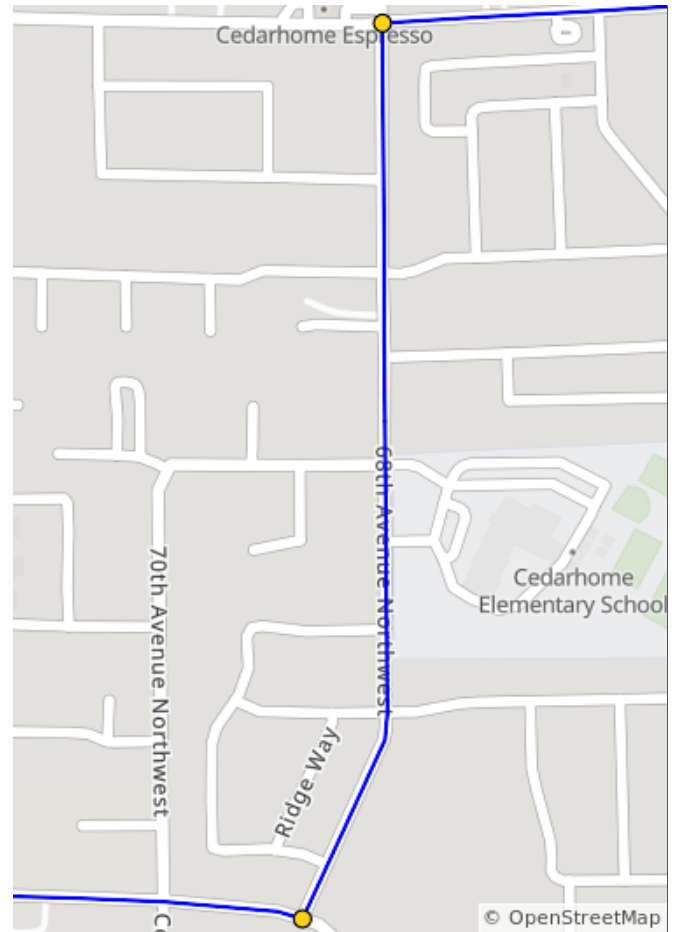
3.9 miles. +260/-25 feet

| Dist | Type | Note |
|------|------|-------------------------------|
| 32.7 | ➔ | R onto 28th Avenue Northwest |
| 33.0 | ➔ | L onto 280th Street Northwest |



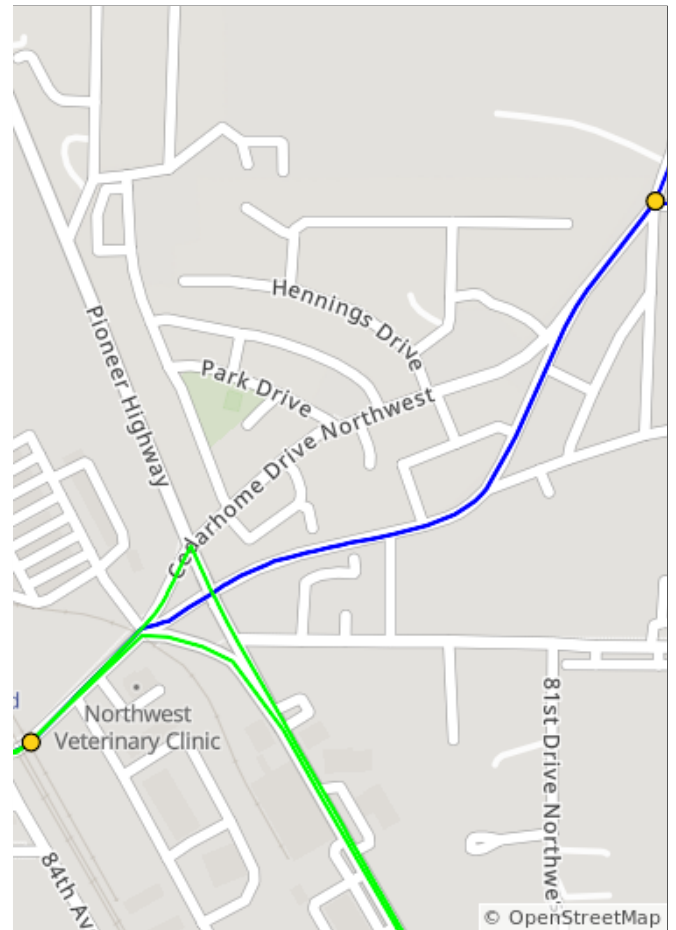
1.1 miles. +1/-3 feet

| Dist | Type | Note |
|------|------|------------------------------|
| 35.6 | ← | L onto 68th Avenue Northwest |
| 36.1 | → | R onto 276th |



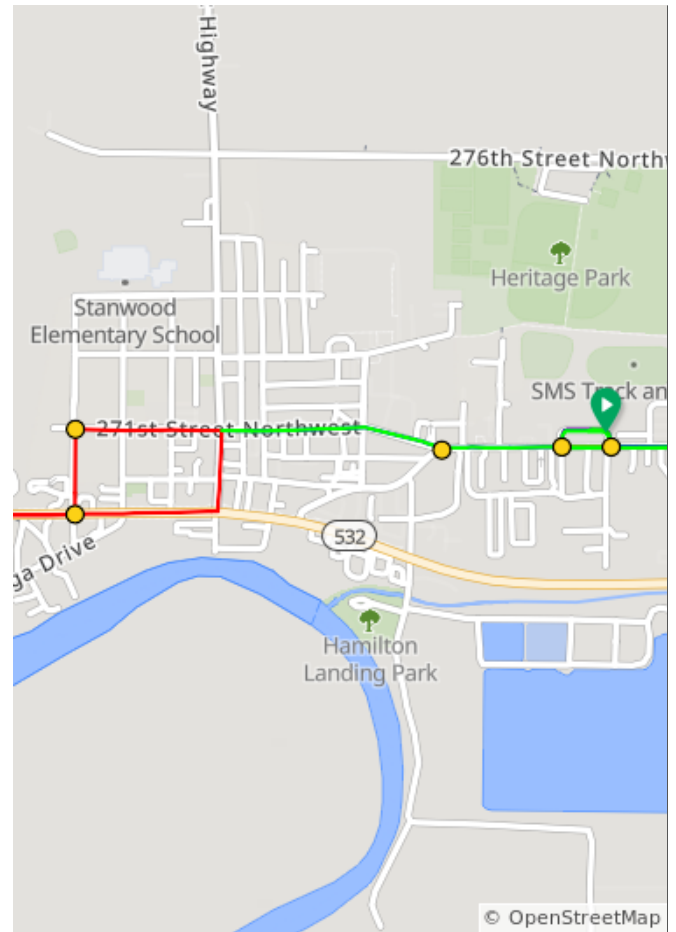
3.1 miles. +0/-39 feet

| Dist | Type | Note |
|------|------|--|
| 36.8 | ↙ | Slight L onto Cedarhome/80th, follow down under bridge |
| 37.3 | ↑ | Continue onto 271st St NW |



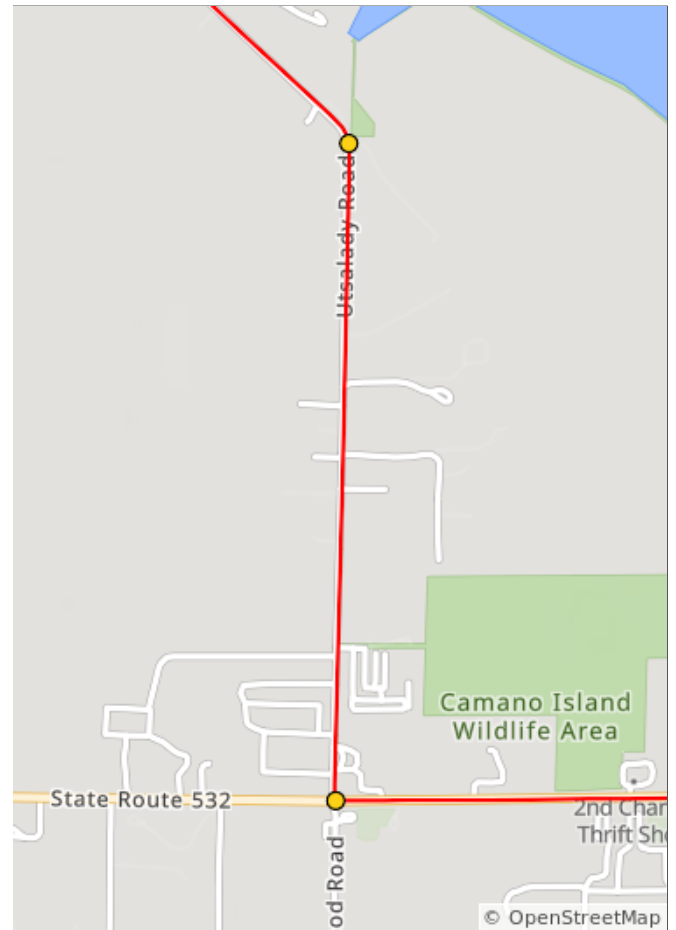
1.2 miles. +0/-131 feet

| Dist | Type | Note |
|------|------|---|
| 37.9 | → | R onto SMS Dr for Rest Stop |
| 37.9 | → | After rest stop, start this 50 Mile Route by turning R onto 271st St NW |
| 38.1 | → | Slight R to stay on 271st St NW |
| 38.5 | ← | L onto 104th Dr NW |
| 38.6 | → | R onto WA-532 W |



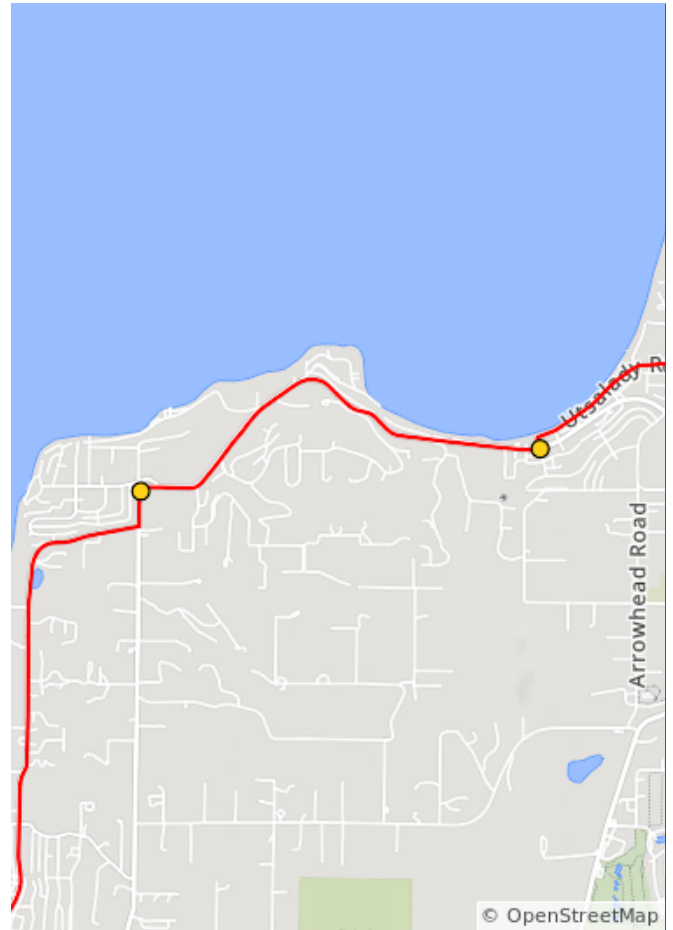
1.3 miles. +0/-2 feet

| Dist | Type | Note |
|------|------|---------------------------|
| 40.6 | → | R onto N Good Rd |
| 41.3 | ↑ | Continue onto Utsalady Rd |



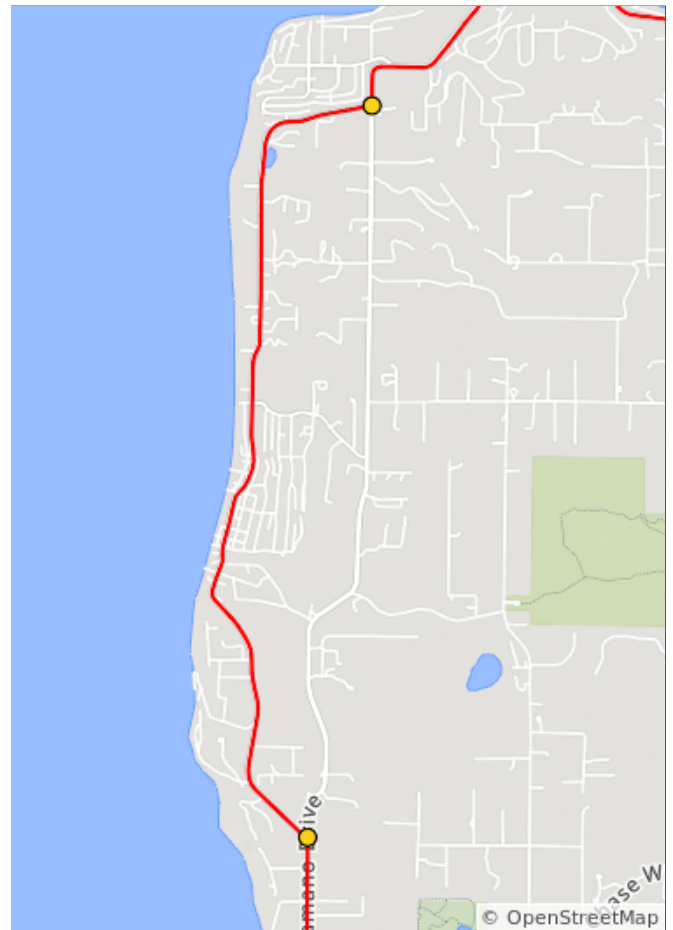
2.7 miles. +7/-22 feet

| Dist | Type | Note |
|------|------|-----------------------------|
| 44.6 | → | R onto E North Camano Dr |
| 46.7 | ↑ | Continue onto N W Camano Dr |



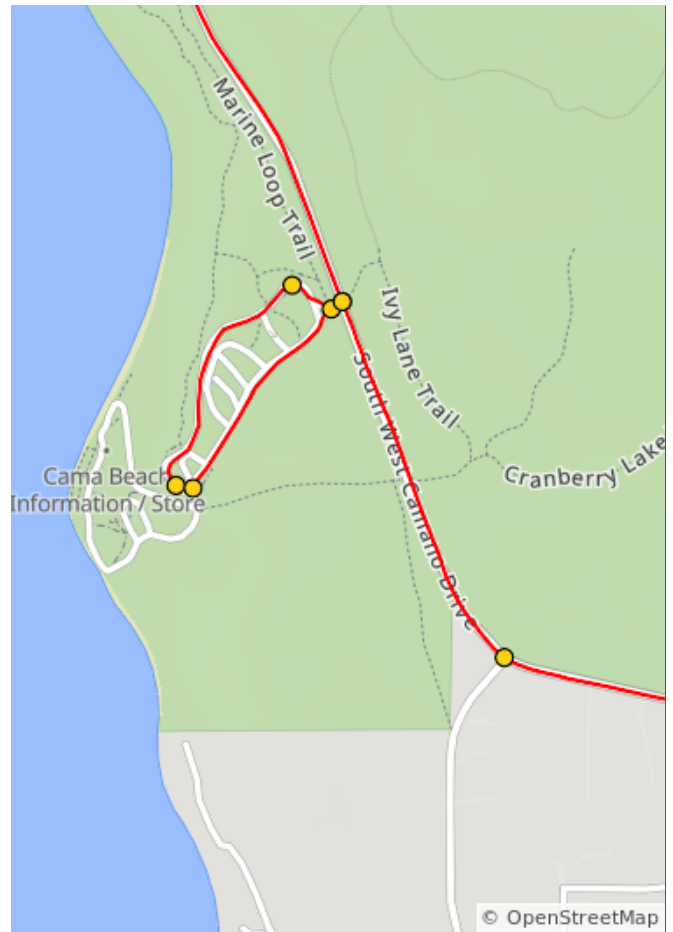
5.4 miles. +246/-63 feet

| Dist | Type | Note |
|------|------|--------------------|
| 46.9 | → | R onto W Sunset Dr |
| 50.8 | → | R onto W Camano Dr |



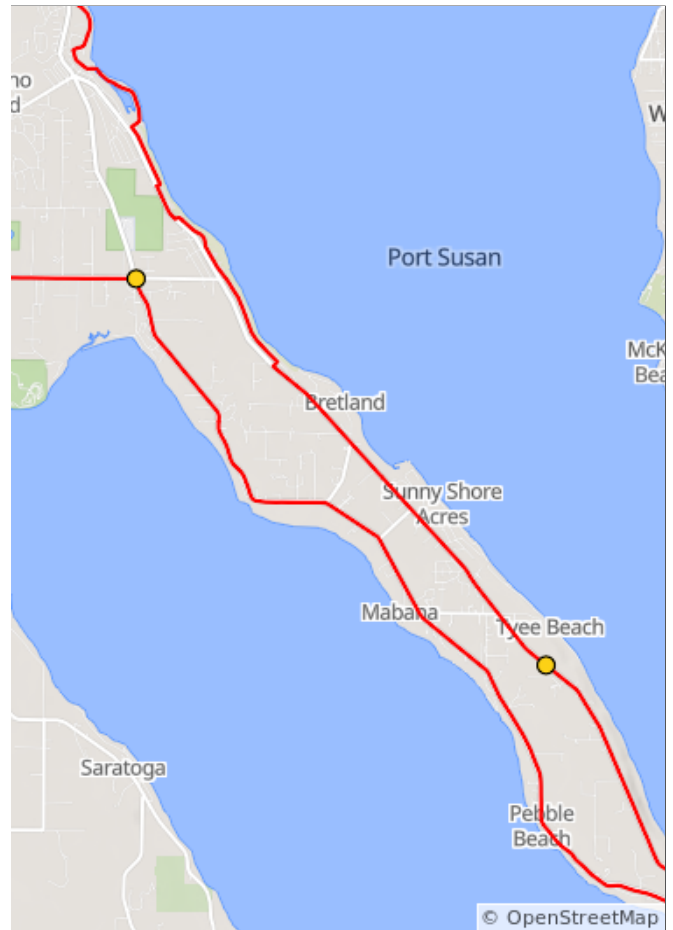
4.1 miles. +312/-295 feet

| Dist | Type | Note |
|------|------|--|
| 54.6 | ➔ | R into Cama Beach State Park for Rest Stop |
| 54.6 | ➔ | R at the Y |
| 54.7 | ↑ | Continue straight through the entrance station |
| 55.0 | ⚓ | Cama Beach SP Rest Stop with food, water, and REST ROOMS |
| 55.0 | ➔ | L towards exit |
| 55.3 | ➔ | R onto W Camano Dr |
| 55.7 | ↑ | Continue onto W Mountain View Rd |



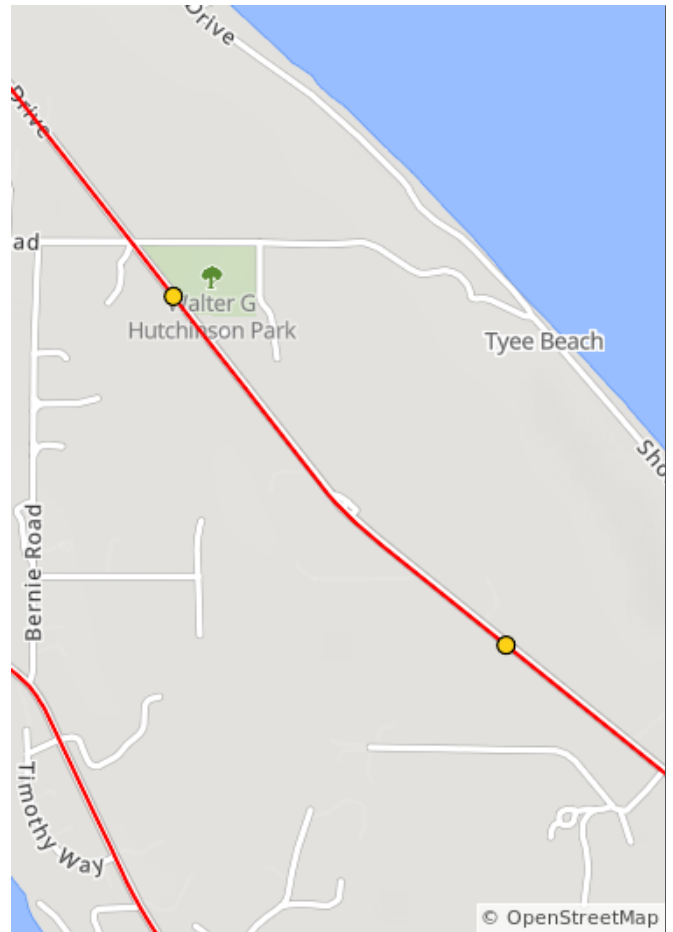
5.0 miles. +138/-83 feet

| Dist | Type | Note |
|------|----------|--|
| 57.5 | ➔ | R onto S Camano Dr to stay on 50 mile route |
| 68.2 | <i>i</i> | Rest Stop in 0.5 Miles on R Rest Stop in 0.5 Miles on Right |



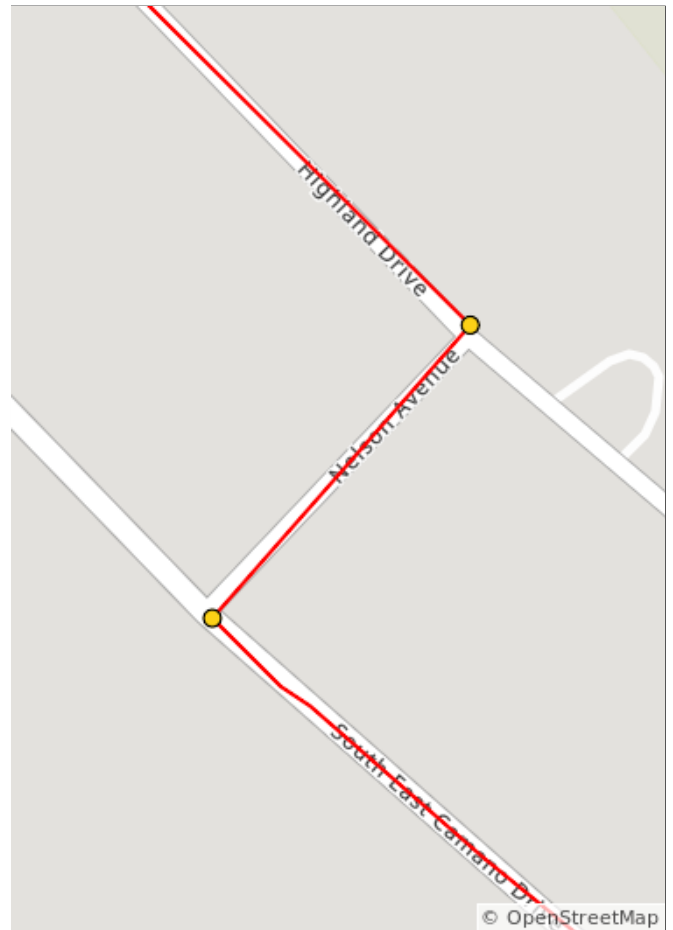
12.4 miles. +557/-402 feet

| Dist | Type | Note |
|------|------|--|
| 68.2 | Ψ↑ | Rest stop on R in 0.5 miles Rest stop on right in 0.5 miles |
| 68.7 | Ψ↑ | Rest stop on R at Walter G Hutchison Park Rest stop on right at Walter G Hutchison Park |



0.5 miles. +0/-18 feet

| Dist | Type | Note |
|------|------|--------------------|
| 71.9 | → | R onto Nelson PI |
| 71.9 | ← | L onto Highland Dr |



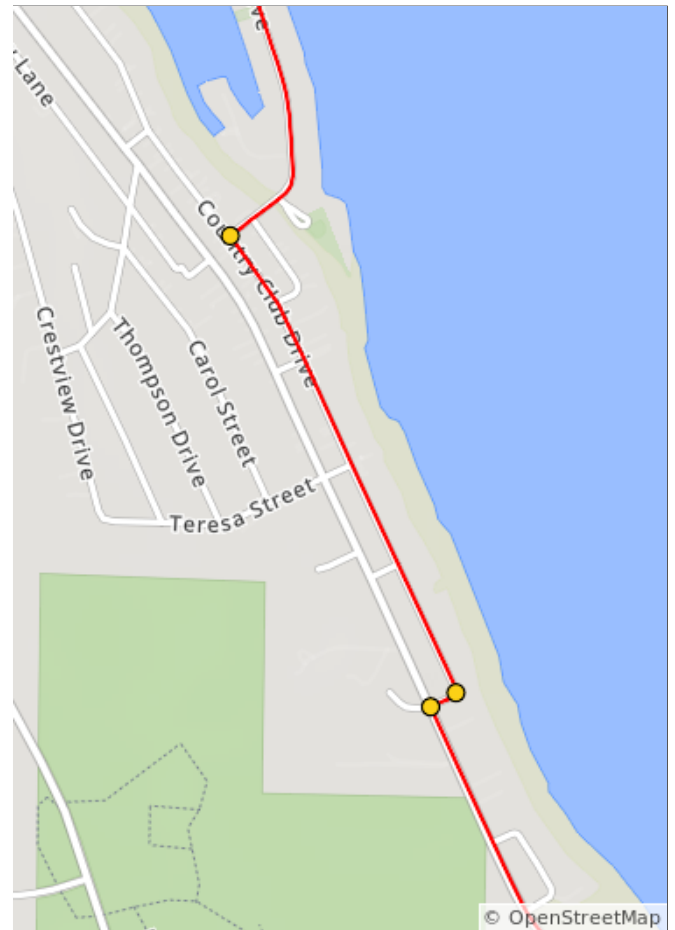
3.2 miles. +0/-0 feet

| Dist | Type | Note |
|------|------|-------------------------------|
| 72.8 | ↑ | Continue onto Cascade View Dr |
| 73.6 | → | R onto E Camano Dr |



1.6 miles. +0/-137 feet

| Dist | Type | Note |
|------|------|--|
| 73.9 | → | R onto Camano Way / S Country Club Dr |
| 73.9 | ← | Camano Way turns L and becomes S Country Club Dr |
| 74.5 | → | R onto Beach Dr |



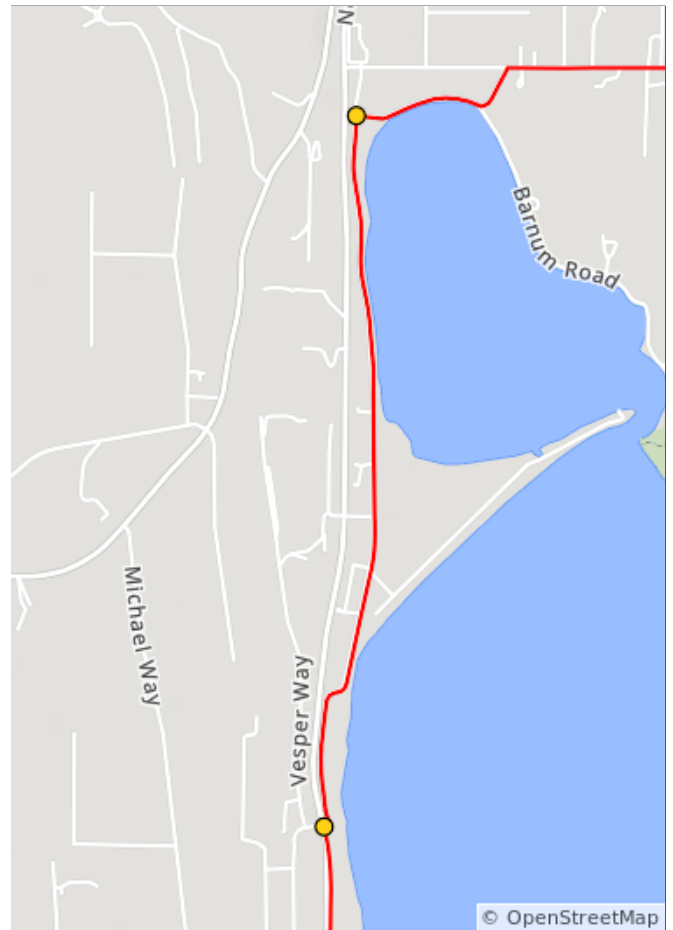
1.0 miles. +15/-28 feet

| Dist | Type | Note |
|------|------|---------------------------|
| 75.6 | ➔ | R onto S Cavalero Rd |
| 76.2 | ➔ | Slight R onto E Camano Dr |



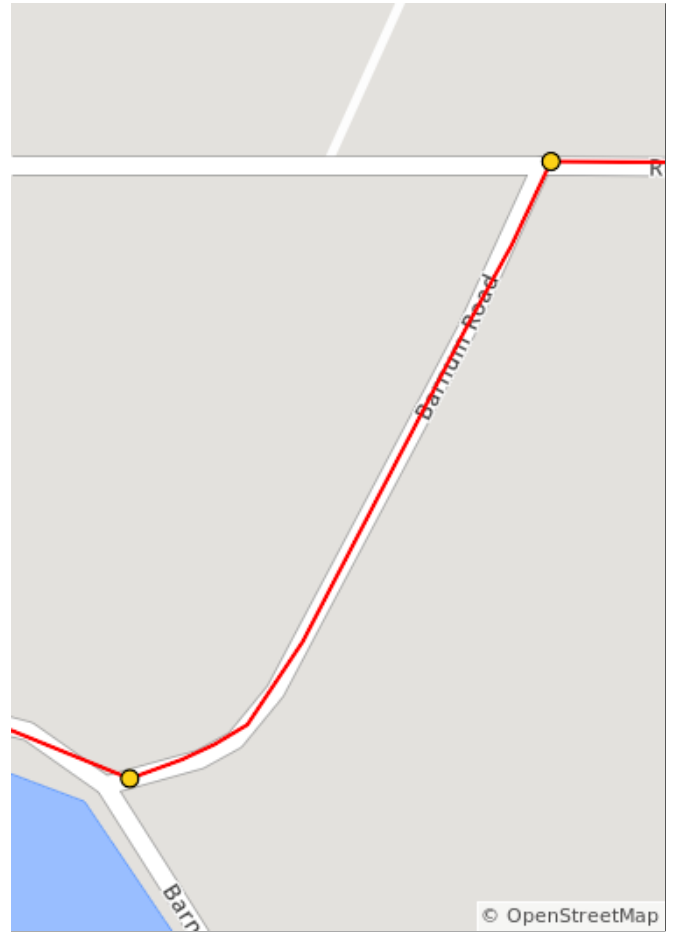
1.7 miles. +107/-49 feet

| Dist | Type | Note |
|------|------|-------------------|
| 76.7 | ➔ | R onto Lehman Dr |
| 78.4 | ➔ | R onto no name rd |



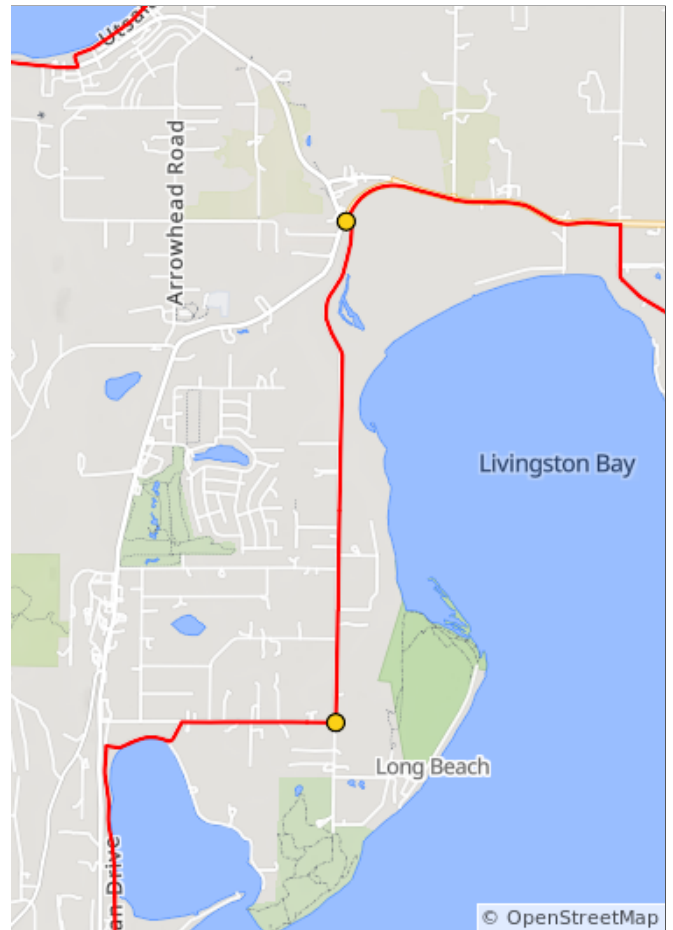
2.1 miles. +16/-92 feet

| Dist | Type | Note |
|------|------|---------------------------|
| 78.7 | ← | Slight L onto S Barnum Rd |
| 78.8 | → | R onto Russell Rd |



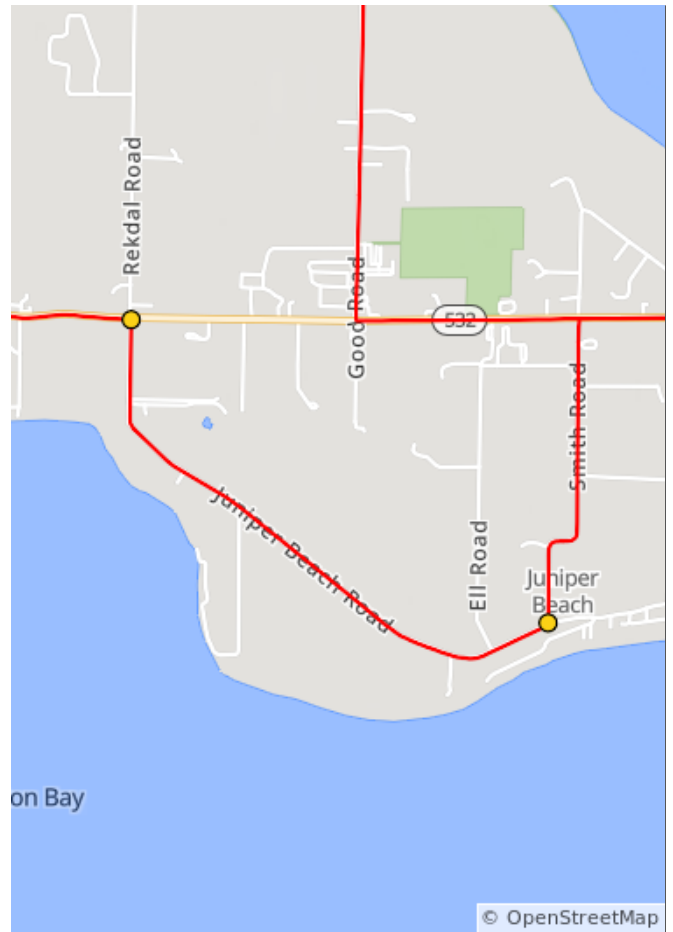
0.4 miles. +28/-0 feet

| Dist | Type | Note |
|------|------|---------------------------------|
| 79.5 | ← | L onto Nelson Rd/S Sunrise Blvd |
| 81.8 | → | R onto WA-532 E |



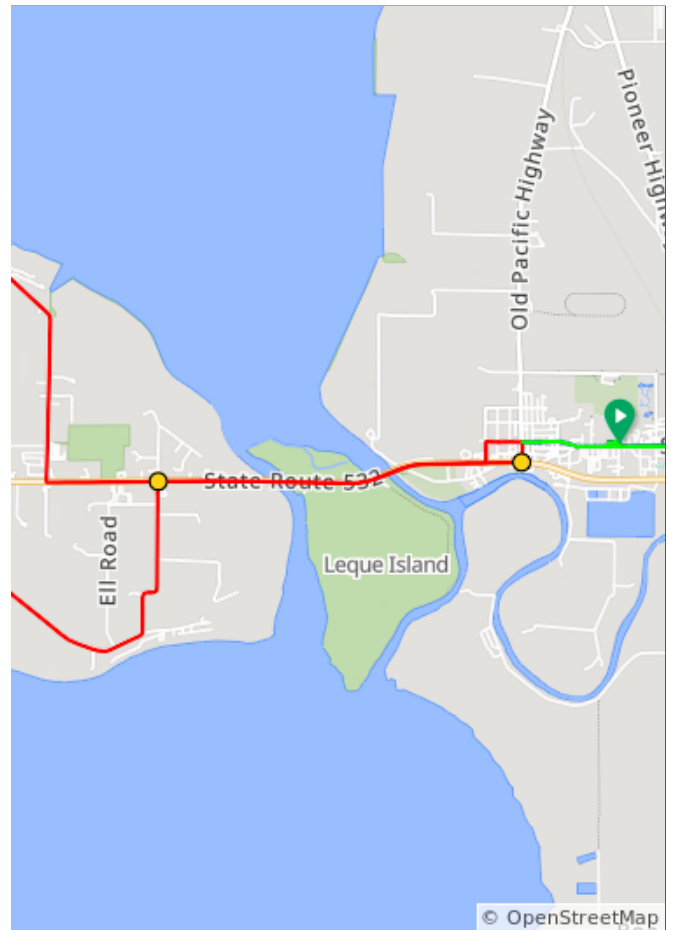
3.0 miles. +22/-176 feet

| Dist | Type | Note |
|------|------|---------------------------|
| 83.1 | → | R onto N Juniper Beach Rd |
| 84.5 | ← | L onto N Smith Rd |



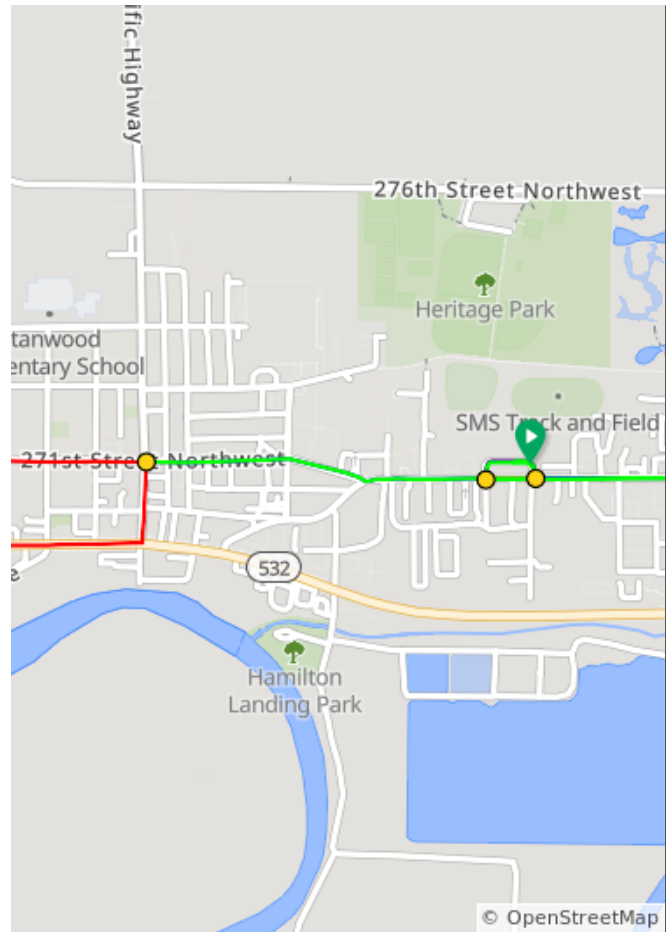
2.7 miles. +45/-77 feet

| Dist | Type | Note |
|------|------|---------------------|
| 85.2 | → | R onto WA-532 E |
| 86.9 | ← | L onto 102nd Ave NW |



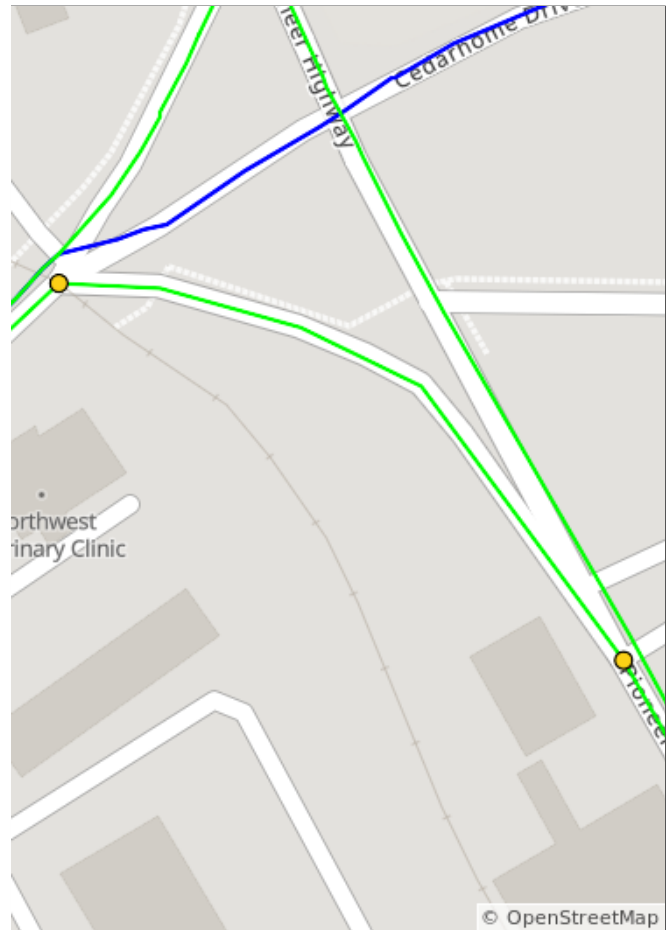
2.4 miles. +13/-111 feet

| Dist | Type | Note |
|------|------|--|
| 87.0 | ➔ | R onto 271st St NW |
| 87.4 | ➡ | L towards Stanwood Middle School and the Finish of this 50 Mile route with REST ROOMS inside |
| 87.5 | ➡ | L onto 271st Street Northwest |



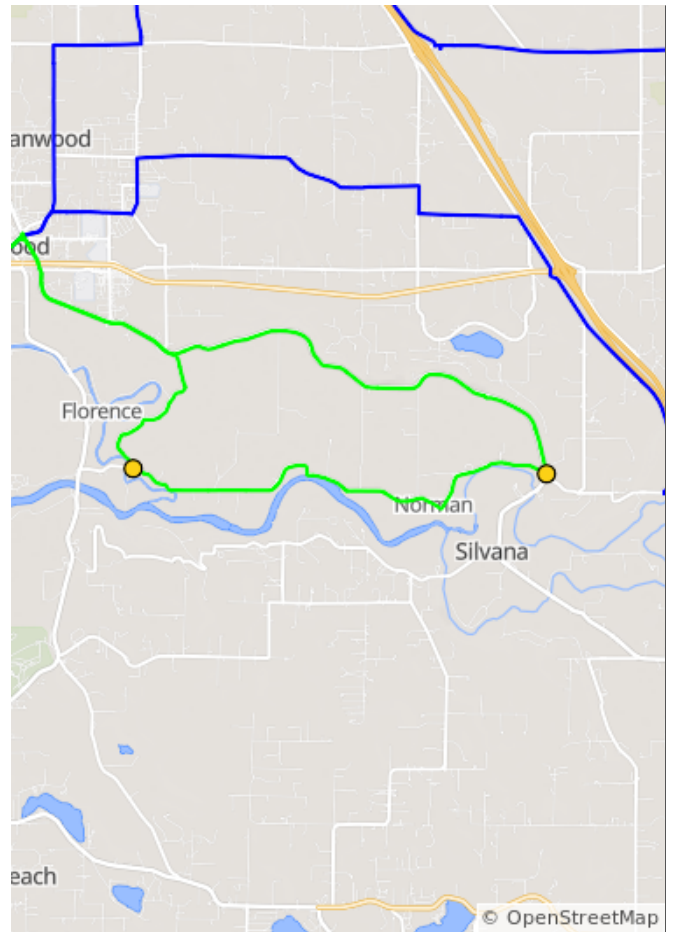
0.7 miles. +2/-0 feet

| Dist | Type | Note |
|------|------|--|
| 88.2 | ↗ | Keep R for slight uphill to Pioneer highway |
| 88.3 | ↑ | Continue onto Pioneer Highway for several miles. |



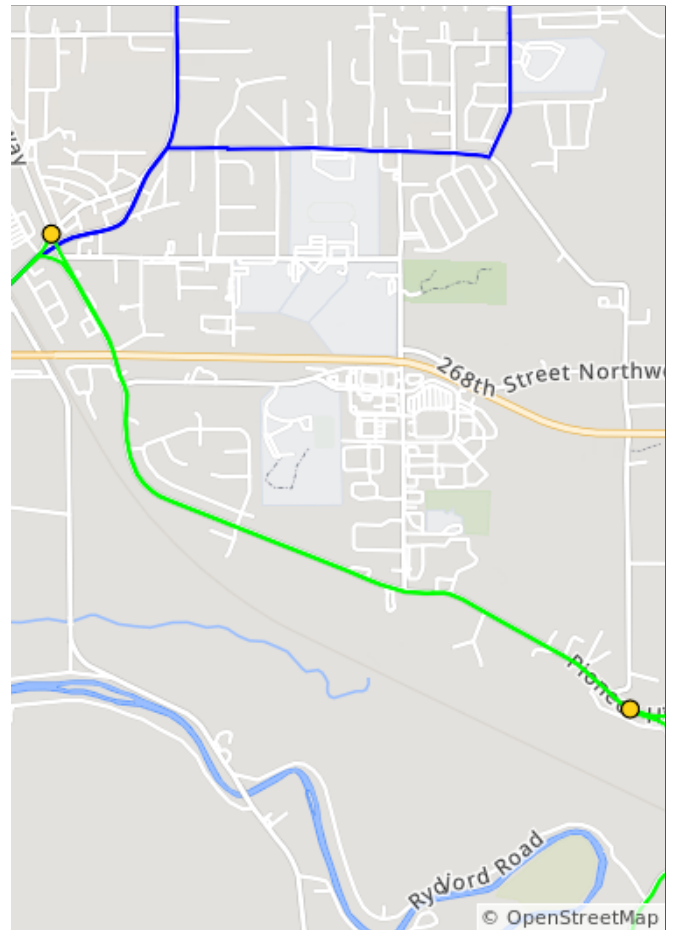
0.8 miles. +10/-0 feet

| Dist | Type | Note |
|------|------|--------------------------|
| 94.3 | ↗ | Sharp R onto Norman Road |
| 98.6 | → | R onto Miller Road |



10.2 miles. +25/-49 feet

| Dist | Type | Note |
|-------|------|---|
| 100.1 | ↖ | Continue onto Pioneer Highway |
| 101.9 | ← | L onto Cedarhome Dr NW at four way stop |



3.4 miles. +32/-82 feet

| Dist | Type | Note |
|-------|------|---------------------------|
| 102.1 | ↑ | Continue onto 271st St NW |
| 102.6 | → | R into parking lot |
| 102.6 | 📍 | End of route |

0.7 miles. +0/-5 feet

